

RelocationDigest Community Report

Kemah

created for **Future Homeowner**



Janice Owens

Prudential Gary Greene, Realtors

Phone: 281 333 JANO Fax: 281 486 9201 Email: Janice.owens@garygreene.com

© 2005 RelocationDigest is a product of GraphicalData, Inc. / © 2005 Data Copyright GraphicalData, Inc.





Table of Contents

Created **May 8, 2008** and presented by **Janice Owens** of **Prudential Gary Greene, Realtors**

Introduction	Part 1
Age Demographics	Part 2
Community Report	Part 3
Financial Information	Part 4
Community Crime Report	Part 5
Climate Information	Part 6
Housing Information	Part 7



Introduction

Created **May 8, 2008** and presented by **Janice Owens** of **Prudential Gary Greene, Realtors**

Introduction

This Relocation Report is designed to provide information about the economic and social structures of the selected communities. This report will compare the social and economic conditions of two communities, each containing 1 or more zip codes. Information used in this report has been broken down to the zip code level. If more than one zip code has been selected for a community, the information displayed will be an average of all the information from the zip codes that make up that "community."

The information found in this report has been compiled and collected from the US Census and other data collection agencies.

The maps below show the center of the communities that are represented in this report.

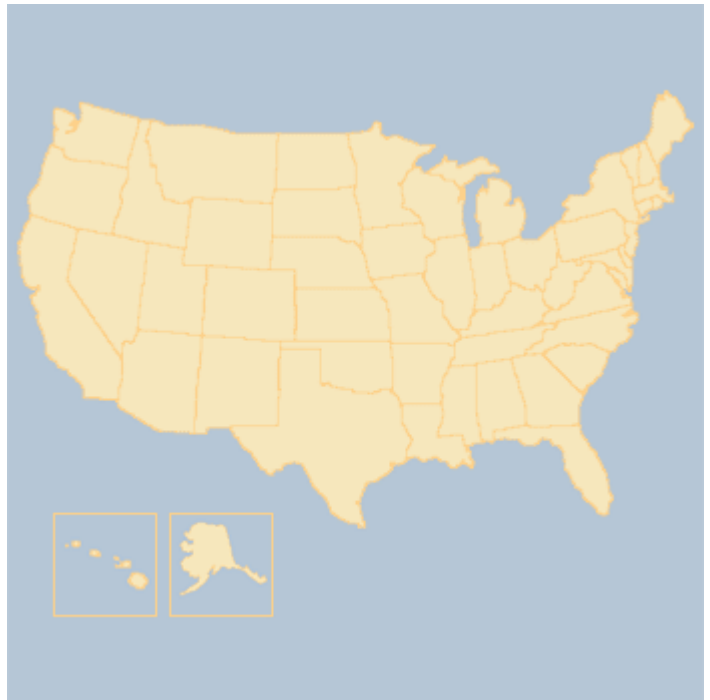
Kemah

Kemah includes Zip Codes: 77565



National Average

Your chosen community will be compared to the National Average.



-Disclaimer-

We use our best efforts to maintain relocationdigest.com, but we are not responsible for the results of any defects that may be found to exist in relocationdigest.com and reports printed from relocationdigest.com, or any lost profits or other consequential damages that may result from such defects. You should not assume that relocationdigest.com is error-free or that it will be suitable for the particular purpose that you have in mind when using it.

All information provided is deemed reliable but is not guaranteed and should be independently verified.



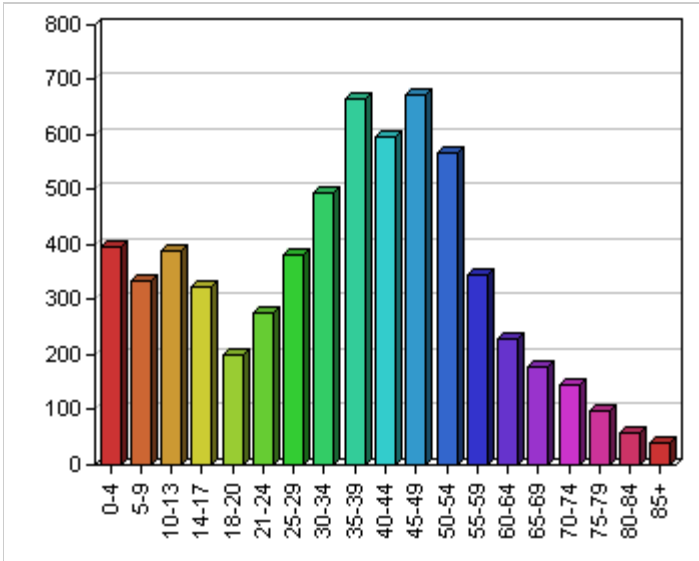
Age Demographics

Created **May 8, 2008** and presented by **Janice Owens** of **Prudential Gary Greene, Realtors**

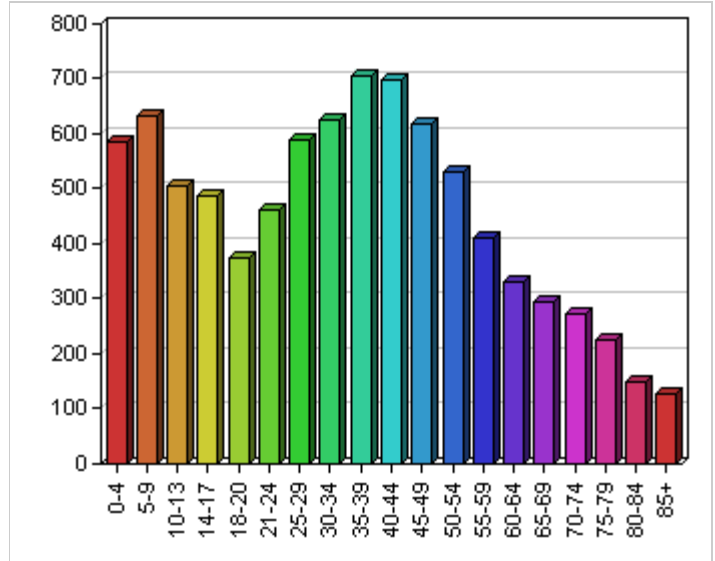
Age Demographics

This report shows information collected from US Census data and other data collection agencies and is broken down by community and age group. The information at the base of each bar on the bar graph denotes the age group that colored bar represents. The information to the left of the community bar graph indicates the number of people in that community for each each age group.

Kemah Age Chart



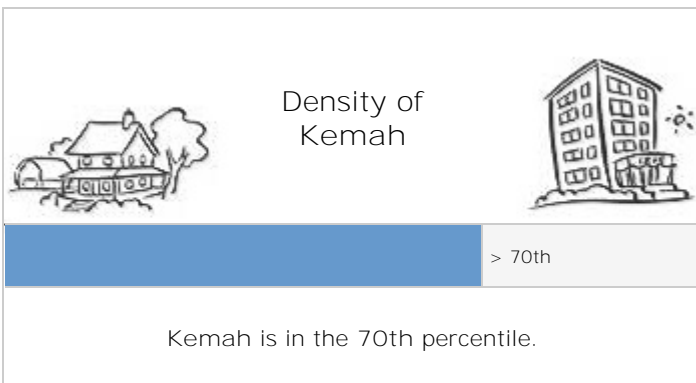
National Average Age Chart




Population Density

The charts below indicates the population density of each of the communities. Density is determined by number of people per square mile. For example, the density of a downtown city would be higher than a rural community.

Kemah Population Density



National Population Density





Community Overview

Created **May 8, 2008** and presented by **Janice Owens of Prudential Gary Greene, Realtors**

Community Overview

This report shows information collected from US Census and other data collection agencies and is broken down into five general categories; Population, Race, Housing, Martial Status and Education. Each of these categories has been broken down into subcategories making it easy to do a side by side comparison of the two communities.

Education information for both communities has been broken out into two bar graphs. The information at the base of each bar on the bar graph denotes the level of education that colored bar represents. The information to the left of the community bar graph indicates the number of people in that community that have achieved that level of education.

Population

	Kemah	National Average
Male	51.94 %	48.99 %
Female	48.06 %	51.00 %
Total Population	6,388	8,624
Population Density Percentile	70th	51rd

Housing

	Kemah	National Average
Total Housing Units	3,363	3,546
Vacant Dwellings	567	320
Owner Occupied	1,723	2,134
Renter Occupied	1,073	1,093
Median Monthly Rent	\$793	\$474

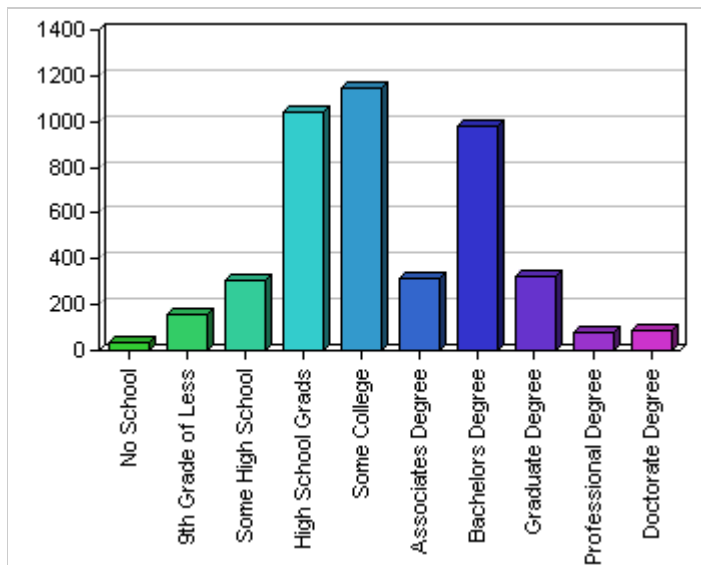
Families

	Kemah	National Average
No Family	40.22 %	31.46 %
With Family	59.78 %	68.54 %
With Children < 18	28.05 %	33.45 %
No Children	31.73 %	35.09 %

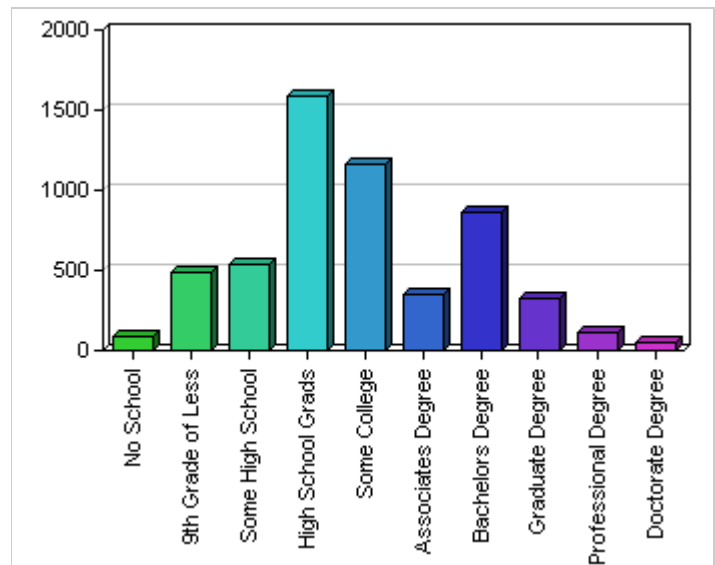
Families

	Kemah	National Average
Never Married	22.27 %	27.19 %
Now Married	56.60 %	56.44 %
Separated	2.09 %	2.17 %
Widowed	4.48 %	6.63 %
Divorced	16.66 %	9.74 %

Kemah Education Report



National Average Education Report





Financial Report

This report shows information collected from US Census and other data collection agencies and is broken down into five general categories; Median Income, Income, Household Expenses, Median Debts and Median Asset Values. Each of these categories has been broken down into subcategories making it easy to do a side by side comparison of the two communities.

Income

	< 5k	5-10k	10-15k	15-20k	20-25k	25-30k	30-35k	35-40k	40-50k	50-60k	60-75k	75-100k	100-125k	125-150k	> 150k
Kemah	190	90	132	109	128	149	110	145	101	251	348	403	240	104	119
Nat'l Average	319	207	204	213	208	205	190	181	159	289	333	327	166	80	70

Household Expenses

	Kemah	National Average
Food	\$6,752	\$4,078
Alcoholic Beverages	\$385	\$295
Housing	\$15,239	\$10,582
Utilities	\$3,699	\$2,086
Household Operation	\$864	\$551
Housekeeping Supplies	\$645	\$392
Furnishings	\$1,746	\$1,165
Apparel	\$2,101	\$1,439
Transportation	\$9,771	\$5,728
Auto Gas/Oil	\$1,633	\$911
Vehicle Maintenance	\$2,906	\$1,770
Public Transportation	\$361	\$370
Health Care	\$3,048	\$1,634
Entertainment	\$2,207	\$1,540
Personal Care	\$645	\$386
Reading	\$136	\$103
Education	\$639	\$572
Tobacco	\$420	\$220
Misc Expenses	\$905	\$663
Cash Contributions	\$1,580	\$857
Life Insurance	\$533	\$289
Pension/Social Security	\$4,089	\$2,535

Median Debts

	Kemah	National Average
Mortgage Debt	\$47,714	\$44,918
Installment loans	\$5,259	\$4,951
Lines of Credit	\$2,121	\$1,996
Credit Card Debt	\$1,442	\$1,358
Investment Real Estate Debt	\$2,630	\$2,475
Other Debt	\$975	\$918

Median Income

	Kemah	National Average
Age < 25	\$34,000	\$22,779
Age 25 - 34	\$51,733	\$37,536
Age 35 - 44	\$60,026	\$44,226
Age 45 - 54	\$76,874	\$48,637
Age 55 - 64	\$61,023	\$41,347
Age 65 - 74	\$44,167	\$28,830
Age 75+	\$42,813	\$20,919

Median Asset Values

	Kemah	National Average
Transaction Accounts	\$6,297	\$5,928
CD's	\$1,668	\$1,571
Saving Bonds	\$377	\$355
Other Bonds	\$2,422	\$2,280
Stocks	\$11,572	\$10,893
Mutual Funds	\$6,566	\$6,181
Ret. Accounts	\$15,178	\$14,288
Cash Value Life Ins.	\$2,853	\$2,685
Managed Accounts	\$10,402	\$9,792
Other Financial Assets	\$1,909	\$1,797
Vehicles Owned	\$5,726	\$5,390
Home Equity	\$45,042	\$42,402
Investment Property	\$7,825	\$7,367
Other Real Estate	\$7,825	\$7,367
Business Equity	\$21,144	\$19,905
Net Worth	\$127,237	\$119,781

Financial Totals

	Kemah	National Average
Total Avg Expenses	\$48,439	\$30,920
Median Total Debt	\$60,141	\$56,616

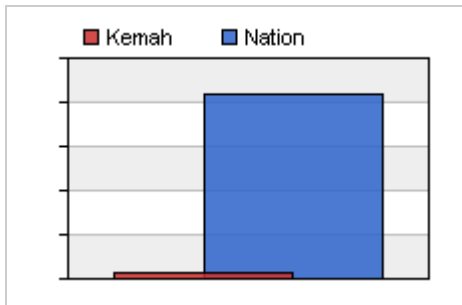


Community Crime Information

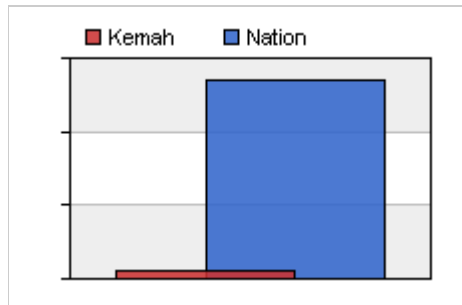
Displayed below is a comparison between **Kemah** which is in **Galveston County** (shown below in **Red**) and the **National Average** (shown below in **Blue**).

Information is collected and reported as number of occurrences per 100,000 people. The scale of each category is designed to compare the communities to the national average in that category and should not be used to compare from category to category.

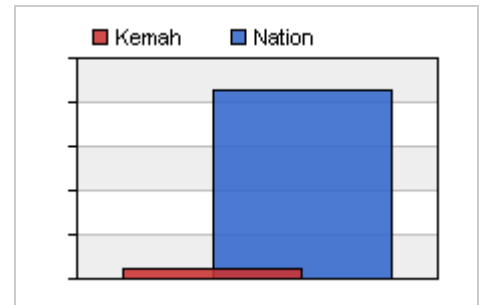
Arson



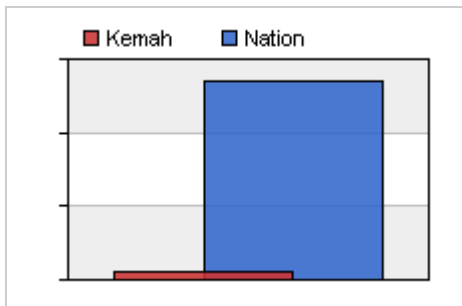
Assault



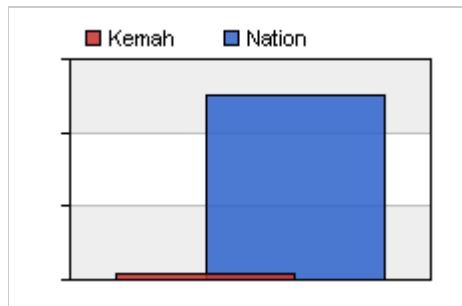
Auto Theft



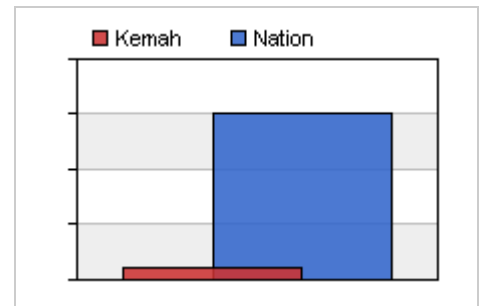
Burglary



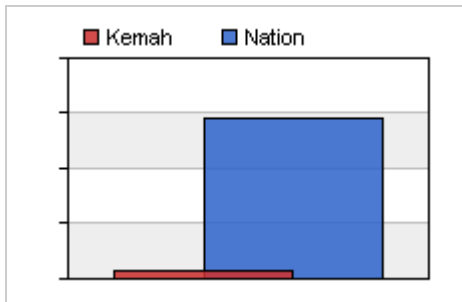
Larceny



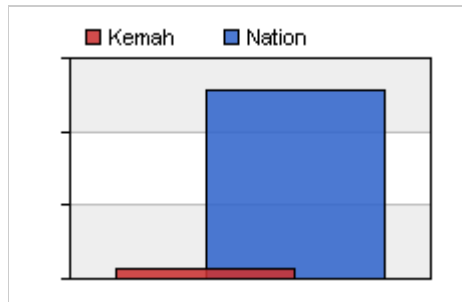
Murder



Rape



Robbery



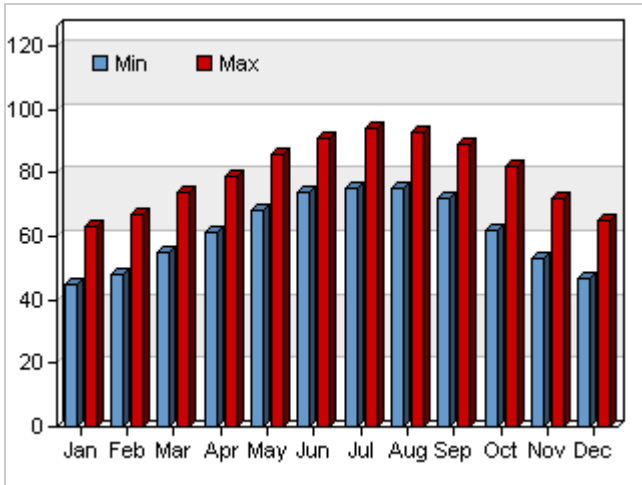
Crime information for these counties and the nation has been collected from various government agencies. For more detailed information about the crime in these community contact the local authorities.



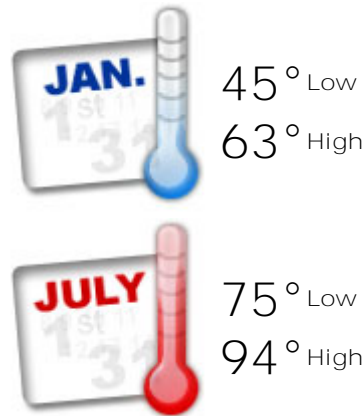
Climate Information

Displayed below is the temperature and precipitation information collected for your selected area(s). Annual and monthly high and low temperatures and precipitation totals help you to gauge the climate of the selected area(s).

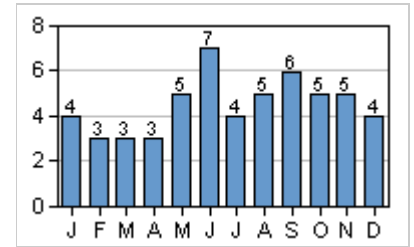
Climate Information for Kemah




Temperatures



Rainfall



Snowfall



Annual Averages for Kemah

Annual Avg Rainfall 54 Inches Annual Avg Snowfall 3 Inches



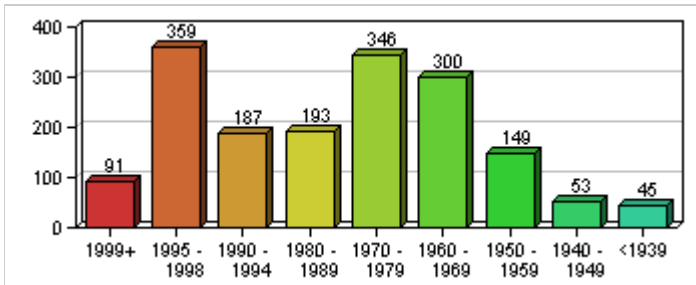
Housing & Vehicle Report

Created **May 8, 2008** and presented by **Janice Owens of Prudential Gary Greene, Realtors**

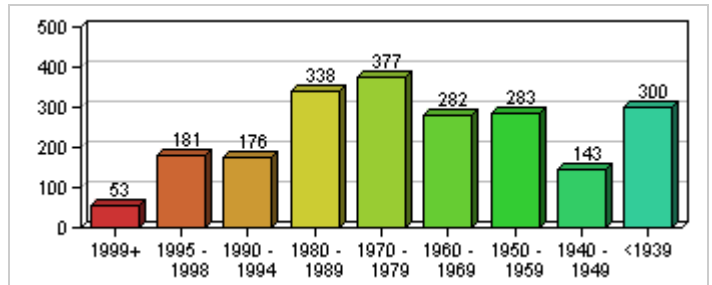
Housing Information

This report includes information about the housing in the area(s) you have selected, as well as the vehicles and commute times for those living in these selected area(s).

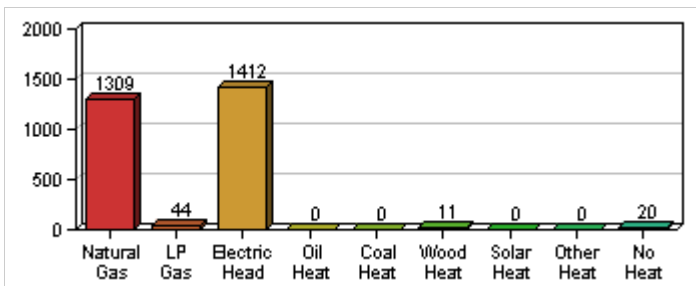
House Age Information for Kemah



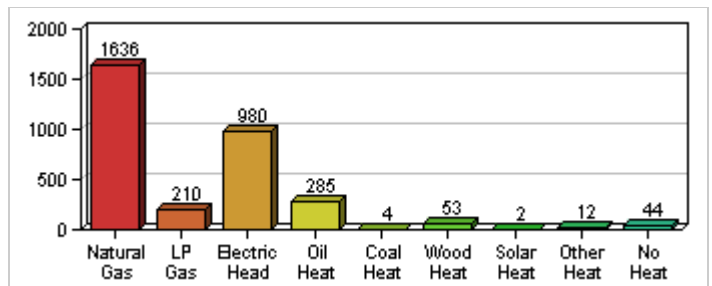
House Age Information for Nation



Heating Information for Kemah



Heating Information for Nation



Rental Information for Kemah

Median Monthly Rent:	\$793
----------------------	-------

Rental Information for Nation

Median Monthly Rent:	\$474
----------------------	-------

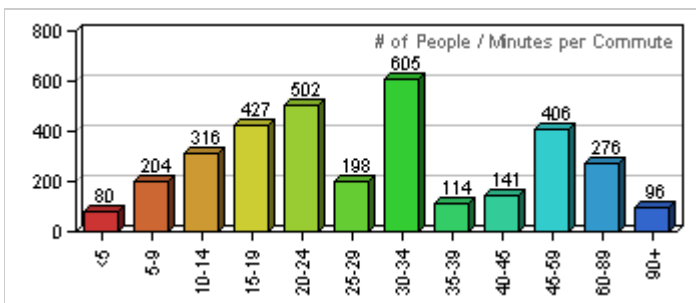
Vehicle Information for Kemah

Vehicles Per Household:	1.81
Vehicles Owned:	66.63%
Vehicles Leased:	33.37%
Households that carpool to work:	0.13%

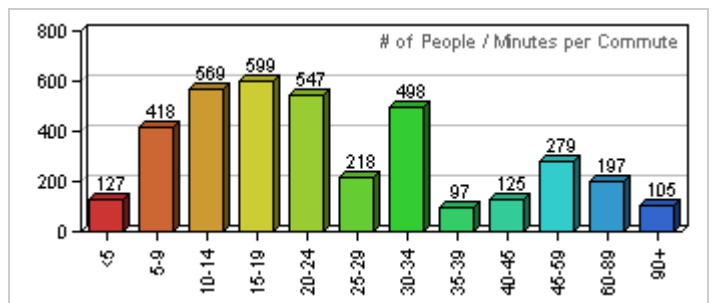
Vehicle Information for Nation

Vehicles Per Household:	1.68
Vehicles Owned:	76.05%
Vehicles Leased:	23.95%
Households that carpool to work:	0.15%

Average Commute Times for Kemah



Average Commute Times for Nation



All information provided is deemed reliable but is not guaranteed and should be independently verified.